







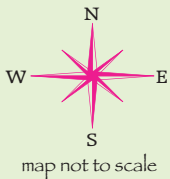


-  US Highway
-  County Highway
-  Parking
-  Hiking
-  Biking
-  Bike Route
-  Airport Runway
-  Northern Highland-American Legion State Forest



Manitowish Waters Hike/Bike Path 2.5 miles